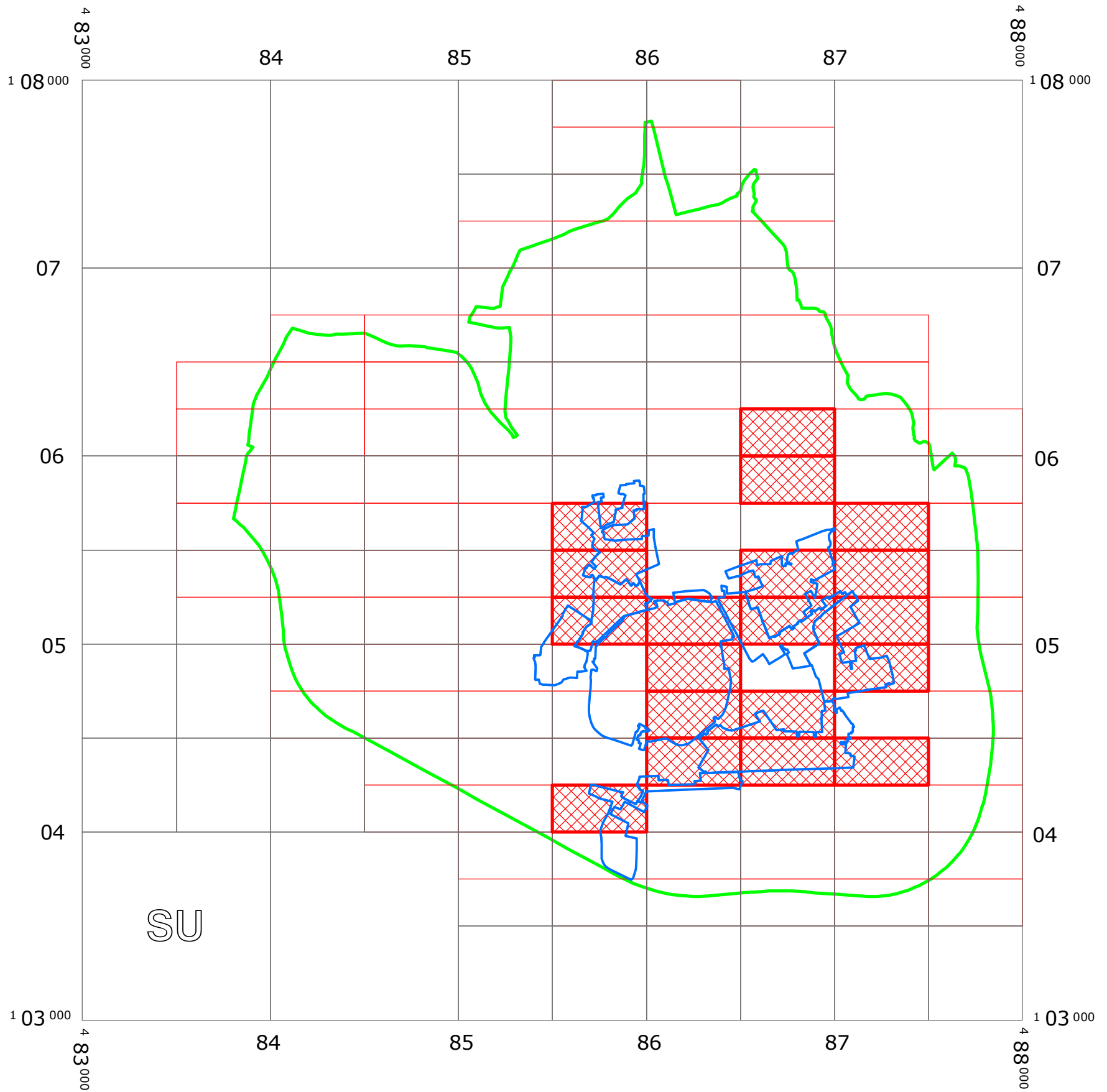








WEST SUSSEX COUNTY COUNCIL
((CHICHESTER DISTRICT) (PARKING PLACES & TRAFFIC REGULATION)
(CONSOLIDATION) ORDER 2010)
(CHICHESTER CITY CENTRE AMENDMENT) ORDER 2015

CHICHESTER: LOCATION OF WAITING RESTRICTIONS



KEY:

-  OS TILE GRID
-  PARKING TILE GRID
-  LOCATION OF WAITING RESTRICTIONS
-  PARISH BOUNDARY
-  CONTROLLED PARKING ZONE BOUNDARY
-  ROAD NETWORK



West Sussex County Council
 Communities & Infrastructure
 The Grange
 Tower Street
 Chichester
 West Sussex
 PO19 1RH

WEST SUSSEX COUNTY COUNCIL
 ((CHICHESTER DISTRICT) (PARKING PLACES & TRAFFIC REGULATION)
 (CONSOLIDATION) ORDER 2010)
 (CHICHESTER CITY CENTRE AMENDMENT) ORDER 2015

LOCATION OF WAITING RESTRICTIONS

Reproduced from or based upon 2013 Ordnance Survey material with permission of the Controller of HMSO
 (c) Crown Copyright reserved. Unauthorised reproduction infringes Crown copyright and may lead to
 prosecution or civil proceedings West Sussex County Council Licence No. 100023447




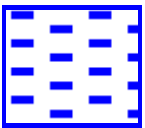






SCALE: 1:25,000
DATE: 14/09/2015


Key for Waiting Restrictions

All areas over which the provision of the orders apply are defined by the shaded areas as shown on the following plans plus a contiguous area not indicated on the plans of verge and/or footway between the carriageway edge and the highway boundary. The plans in this schedule are based upon grid references of the Ordnance Survey National Grid defined by the OSGB 36 triangulation.


Prohibition of waiting at any time

100		z_circle	No waiting, loading and unloading at any time	111		pat 046	No waiting 9.00am-5.00pm Mon-Sat
101		check	No waiting at any time	114		pat063	No waiting 9:00am-5:00pm Mon-Fri
107		pat020	No waiting 8.00am-6.00pm Mon-Sat	135		usgs721	No waiting 10.00am-11.00am, 2.00pm-3.00pm Mon-Sat
110		pat040	No waiting 9.00am-5.30pm Mon-Sat	155		pat 038	No waiting 8.30am-6.00pm Mon-Sat except bank holidays


Prohibition of loading

206		pat063	No waiting, loading and unloading 8.00am-9.00am and 4.30pm-6.00pm Mon-Sat
-----	---	--------	--


Charged on-street parking


308		pat039	Voucher parking up to 1hr 9.00am-5.30pm Mon-Sat Tariff 1
-----	---	--------	---


Shared Residents Parking & Charged On-street Parking


421  shingle Voucher and Residents' permit holders only
9.00am- 5.30pm Mon-Sat Tariff 1

Residents Parking


502  dot6 Residents' and Visitors' permit holders only
9.00am-5.00pm Mon-Sat

504  pat020 Residents' and Visitors' permit holders only
10.00am-11.00am and 2.00pm-3.00pm Mon-Sat


517  shingle Residents' permit holders only 9.00am-5.30pm Mon-Sat


519  usgs731 Residents' and Visitors' permit holders only
9.00am-9.00pm Mon-Sat

Shared Residents Parking & Free Limited Waiting





605  usgs712 Residents' and Visitors' permit holders and
Limited waiting for 2hrs No return within 2hrs
for non-permit holders 9.00am-5.00pm Mon-Sat






Free Limited Waiting

712  pat062 Waiting limited to 2hrs No return within 2hrs
8.00am-6.00pm Mon-Sat
9.00am-5.00pm Mon-Fri


751  usgs636 Waiting limited to 4hrs No return within 2hrs
9.00am-5.00pm Mon-Sat

Specified Vehicles

810		usgs503	Loading bay-Goods vehicles only at any time
820		usgs503	Ambulance
830		check	Disabled persons vehicles at any time
853		pat079	No stopping except taxis 8.00pm-5.00am and Loading bay-Goods vehicles only 5.00am-8.00pm any day

867		circle4	Car club permit holders only at any time
870		pat064	Loading bay-Any vehicle 9.00am-5.30pm Mon-Sat
874		herring3	Disabled persons vehicles 9.00am-5.30pm Mon-Sat
891		pat019	Buses only at any time Max stay 30mins No return within 1hr
892		circle1	No stopping except taxis 8.00pm-5.00am and Loading bay-Any vehicle 5.00am-8.00pm any day

Clearways

1100		usgs503	School Keep Clear-No stopping at any time
1103		herring3	Bus stop clearway - No stopping except buses at any time
1104		usgs620	Bus stop clearway - No stopping except buses 7.00am-7.00pm any day

Boundary of Controlled Parking Zone



WEST SUSSEX COUNTY COUNCIL
((CHICHESTER DISTRICT) (PARKING PLACES & TRAFFIC REGULATION)
(CONSOLIDATION) ORDER 2010)
(CHICHESTER CITY CENTRE AMENDMENT) ORDER 2015

West Sussex County Council in exercise of their powers under Sections 1 (1) 2 (1) and (2), 4 (2), 45, 46, 49 and 53 and Part IV of Schedule 9 of the Road Traffic Regulation Act 1984 "the Act" as amended and of all other enabling powers and after consultation with the chief officer of police in accordance with Part III of Schedule 9 to the Act hereby make the following Order:-

1. This Order shall come into operation on the 14th day of September 2015 and may be cited as "West Sussex County Council ((Chichester District) (Parking Places and Traffic Regulation) (Consolidation) Order 2010) (Chichester City Centre Amendment) Order 2015."
2. The "West Sussex County Council (Chichester District) (Parking Places and Traffic Regulation) (Consolidation) Order 2010" is hereby amended by the deletion from it of the plans in the First Schedule to this Order and the substitution of the plans attached in the Second Schedule to this Order and the insertion into it of the plans attached in the Third Schedule to this Order.

FIRST SCHEDULE
Plans to be deleted

- SU8504SES (Sheet Issue No. 4)
- SU8505NES (Sheet Issue No. 2)
- SU8505SEN (Sheet Issue No. 2)
- SU8505SES (Sheet Issue No. 2)
- SU8604NES (Sheet Issue No. 2)
- SU8604NWN (Sheet Issue No. 3)
- SU8604NWS (Sheet Issue No. 3)
- SU8604SEN (Sheet Issue No. 2)
- SU8604SWN (Sheet Issue No. 3)
- SU8605SEN (Sheet Issue No. 3)
- SU8605SES (Sheet Issue No. 2)
- SU8605SWS (Sheet Issue No. 2)
- SU8704NWN (Sheet Issue No. 2)
- SU8704SWN (Sheet Issue No.2)
- SU8705NWS (Sheet Issue No. 1)
- SU8705SWN (Sheet Issue No. 2)
- SU8705SWS (Sheet Issue No. 1)

SECOND SCHEDULE
Plans to be substituted
(as attached)

- SU8504SES (Sheet Issue No. 5)
- SU8505NES (Sheet Issue No. 3)
- SU8505SEN (Sheet Issue No. 3)
- SU8505SES (Sheet Issue No. 3)
- SU8604NES (Sheet Issue No. 3)
- SU8604NWN (Sheet Issue No. 4)
- SU8604NWS (Sheet Issue No. 4)
- SU8604SEN (Sheet Issue No. 3)
- SU8604SWN (Sheet Issue No. 4)
- SU8605SEN (Sheet Issue No. 4)
- SU8605SES (Sheet Issue No. 3)
- SU8605SWS (Sheet Issue No. 3)

I HEREBY CERTIFY THIS TO
BE A TRUE COPY OF THE
ORIGINAL DOCUMENT



.....
Authorised Officer
WEST SUSSEX COUNTY COUNCIL

SU8704NWN (Sheet Issue No. 3)
SU8704SWN (Sheet Issue No. 3)
SU8705NWS (Sheet Issue No. 2)
SU8705SWN (Sheet Issue No. 3)
SU8705SWS (Sheet Issue No. 2)

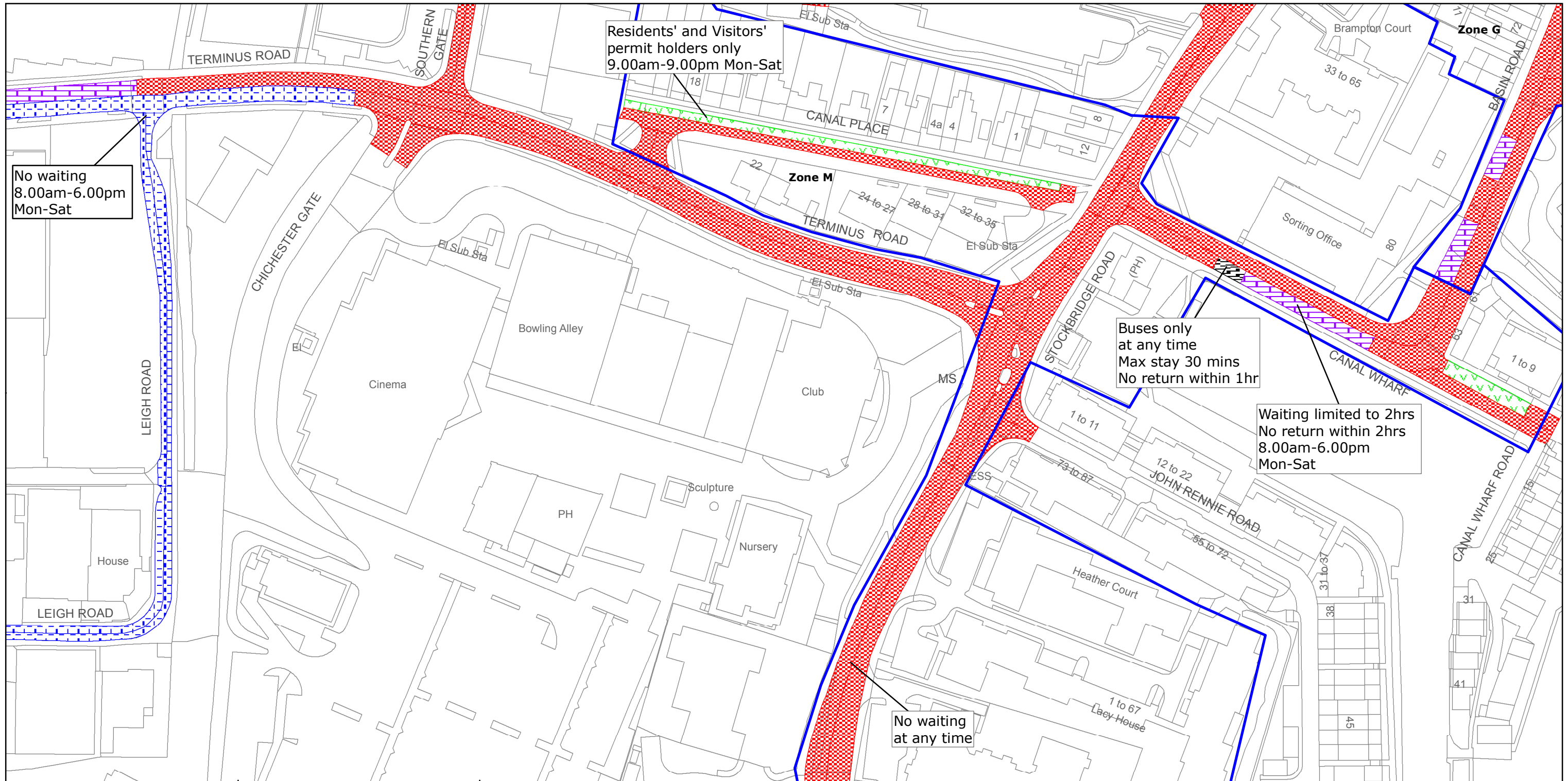
THIRD SCHEDULE
Plans to be inserted
(as attached)

SU8605NEN (Sheet Issue No. 1)
SU8606SES (Sheet Issue No. 1)

The COMMON SEAL of WEST SUSSEX)
COUNTY COUNCIL was hereto affixed)
the Eighth day of September 2015)
in the presence of) (L.S.)
)
)
Authorized Signatory J. Small)



04/08 DELEGATED AUTHORITY



West Sussex County Council
 Highways & Transport
 The Grange
 Tower Street
 Chichester
 West Sussex
 PO19 1RH

CHICHESTER DISTRICT: CHICHESTER
 WAITING RESTRICTIONS

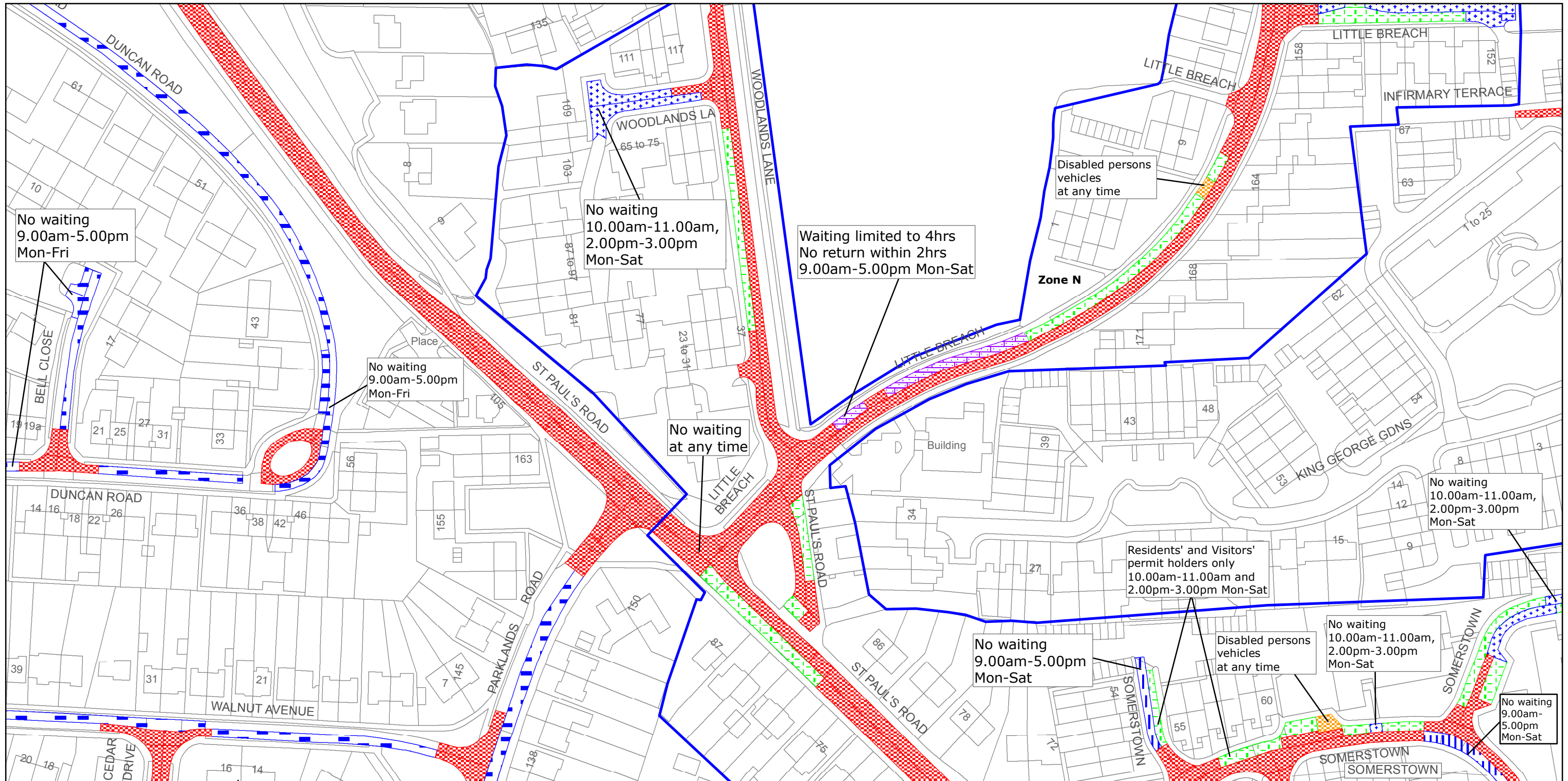
TILE REF NO:
SU8504SES

SHEET ISSUE NO 5
 SHEET ACTIVE FROM - 14/09/2015

N

 SCALE:
 1:1250
 at A3 size

Reproduced from or based upon 2013 Ordnance Survey material with permission of the Controller of HMSO (c) Crown Copyright reserved.
 Unauthorised reproduction infringes Crown copyright and may lead to prosecution or civil proceedings West Sussex County Council Licence No. 100023447



West Sussex County Council
 Highways & Transport
 The Grange
 Tower Street
 Chichester
 West Sussex
 PO19 1RH

CHICHESTER DISTRICT: CHICHESTER
 WAITING RESTRICTIONS

TILE REF NO:
 SU8505NES

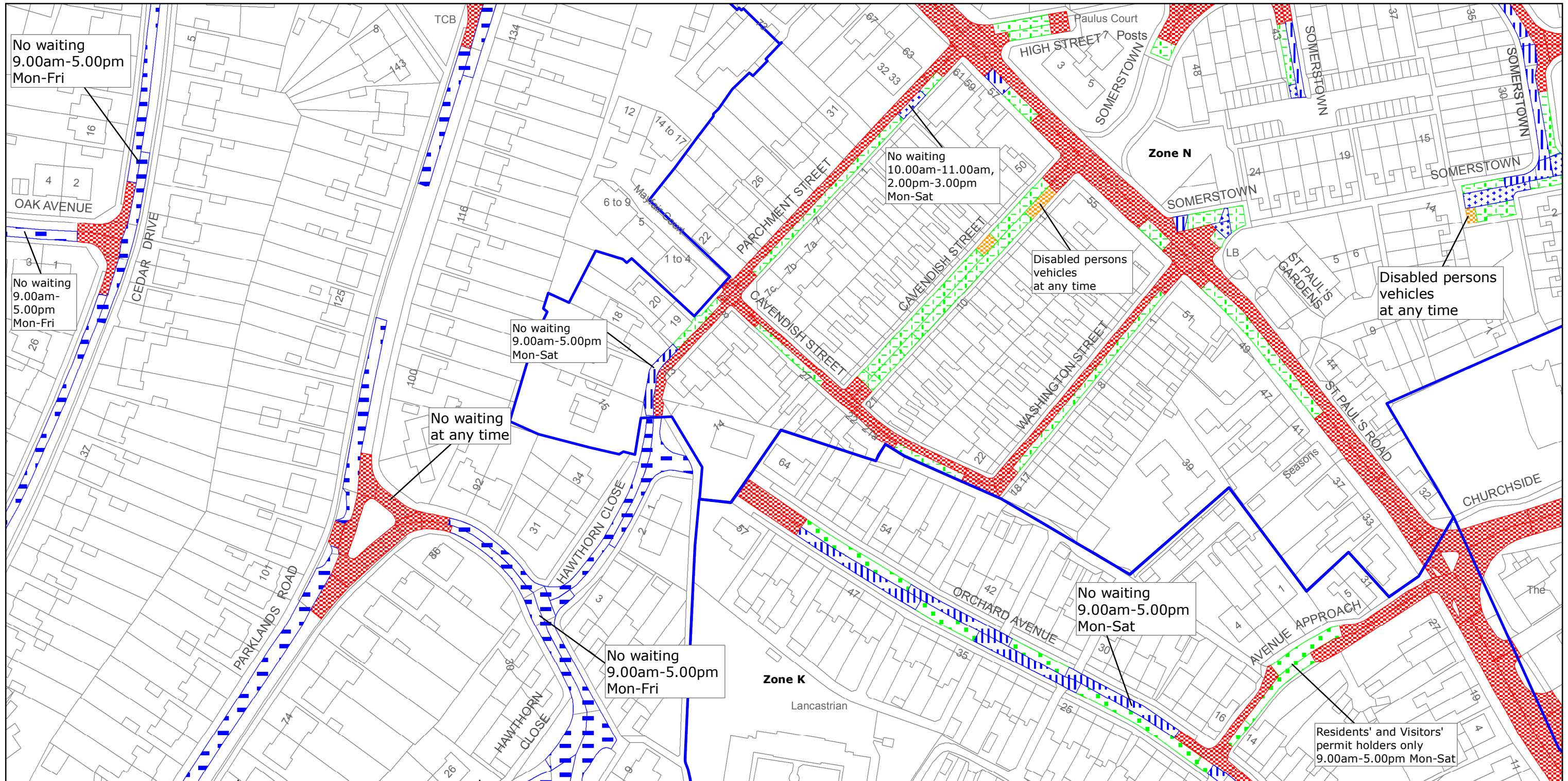
SHEET ISSUE NO 3
 SHEET ACTIVE FROM - 14/09/2015



SCALE:
 1:1250

at A3 size

Reproduced from or based upon 2013 Ordnance Survey material with permission of the Controller of HMSO (c) Crown Copyright reserved.
 Unauthorised reproduction infringes Crown copyright and may lead to prosecution or civil proceedings West Sussex County Council Licence No. 100023447



West Sussex County Council
 Highways & Transport
 The Grange
 Tower Street
 Chichester
 West Sussex
 PO19 1RH

CHICHESTER DISTRICT: CHICHESTER
 WAITING RESTRICTIONS

TILE REF NO:
 SU8505SEN

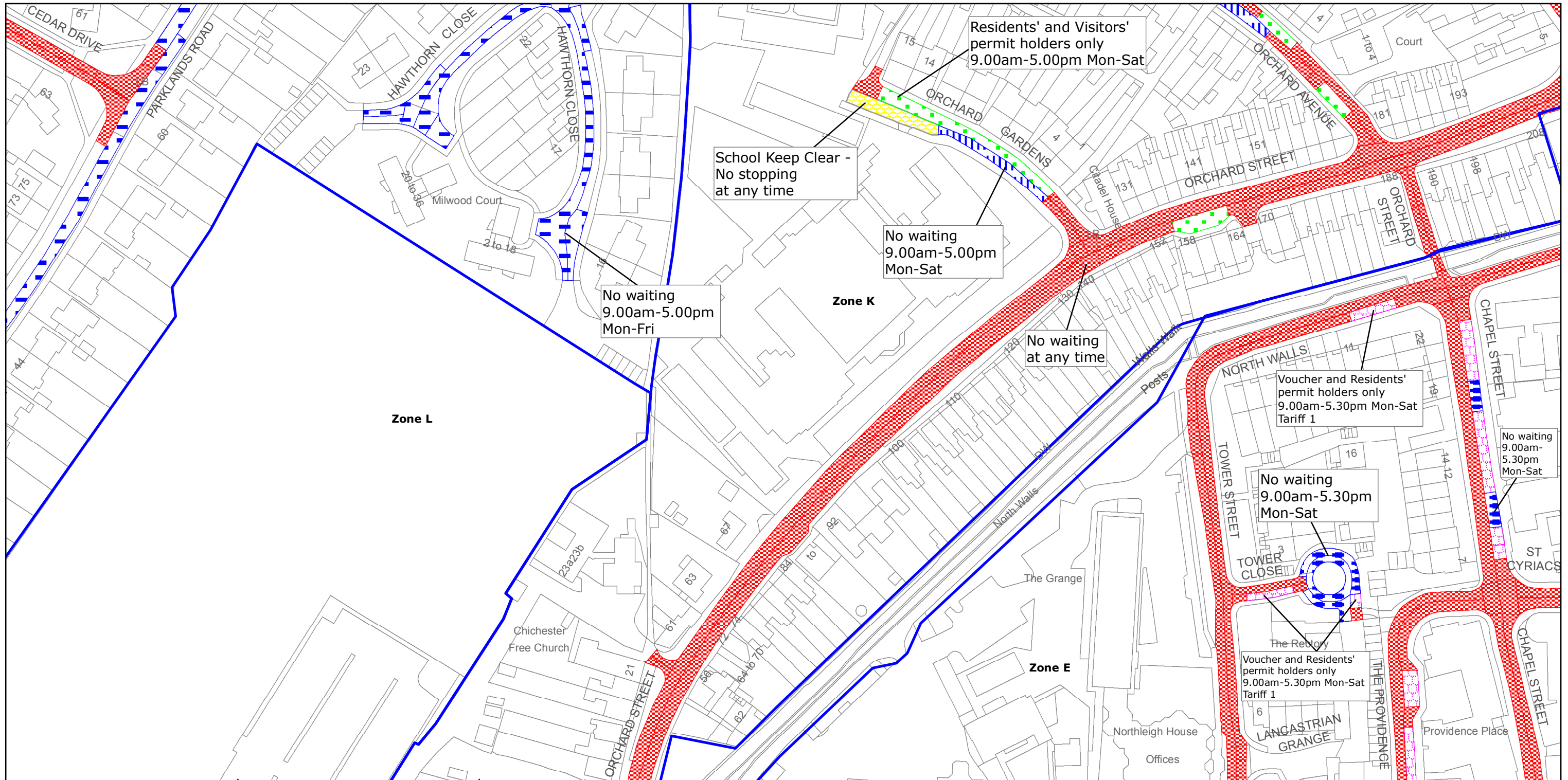
SHEET ISSUE NO 3
 SHEET ACTIVE FROM - 14/09/2015



SCALE:
 1:1250

at A3 size

Reproduced from or based upon 2013 Ordnance Survey material with permission of the Controller of HMSO (c) Crown Copyright reserved.
 Unauthorised reproduction infringes Crown copyright and may lead to prosecution or civil proceedings West Sussex County Council Licence No. 100023447



West Sussex County Council
 Highways & Transport
 The Grange
 Tower Street
 Chichester
 West Sussex
 PO19 1RH

CHICHESTER DISTRICT: CHICHESTER
 WAITING RESTRICTIONS

Reproduced from or based upon 2013 Ordnance Survey material with permission of the Controller of HMSO (c) Crown Copyright reserved.
 Unauthorised reproduction infringes Crown copyright and may lead to prosecution or civil proceedings West Sussex County Council Licence No. 100023447

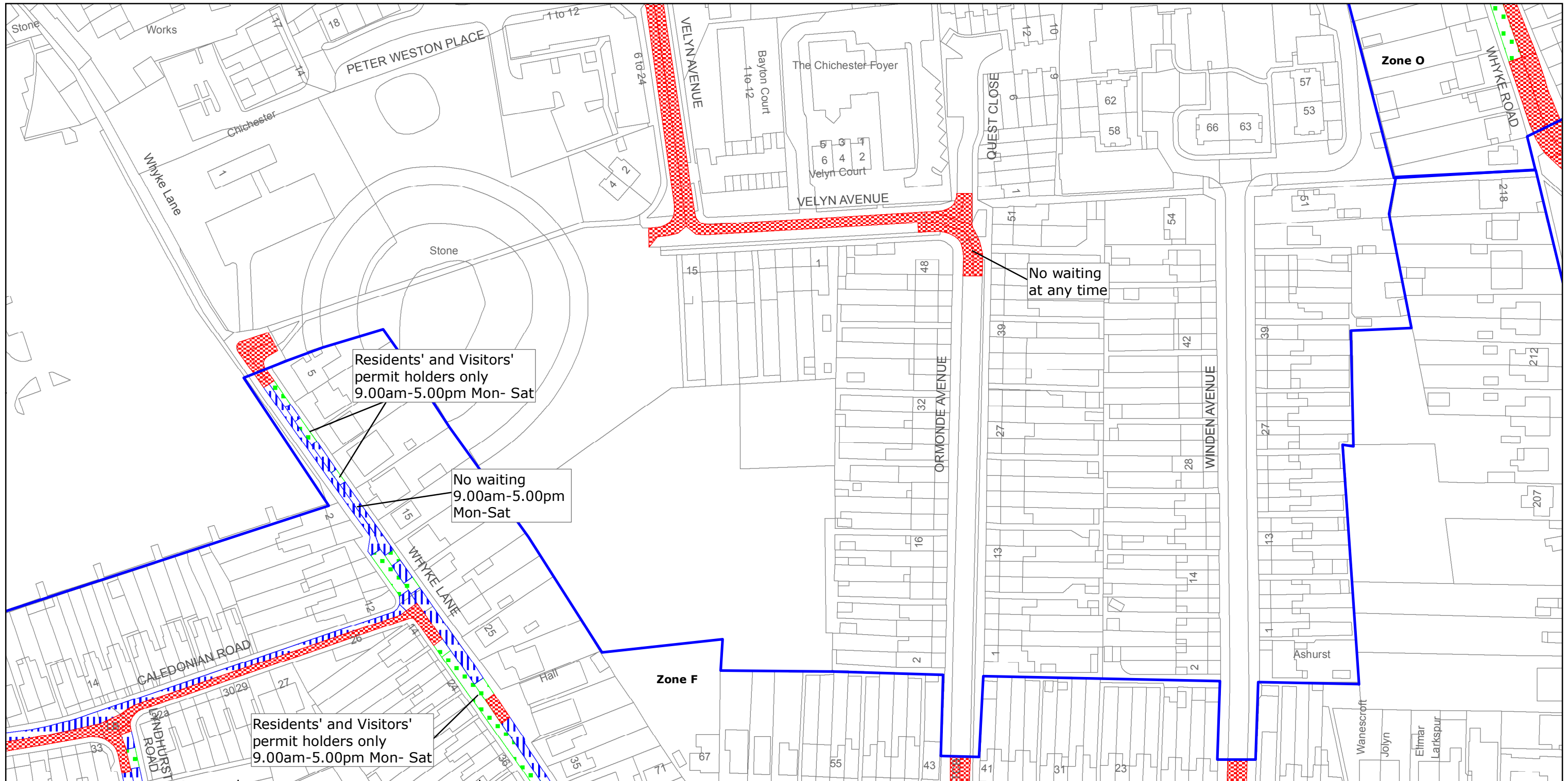
TILE REF NO:
 SU8505SES

SHEET ISSUE NO 3
 SHEET ACTIVE FROM - 14/09/2015



SCALE:
 1:1250

at A3 size



West Sussex County Council
 Highways & Transport
 The Grange
 Tower Street
 Chichester
 West Sussex
 PO19 1RH

CHICHESTER DISTRICT: CHICHESTER
 WAITING RESTRICTIONS

TILE REF NO:
 SU8604NES

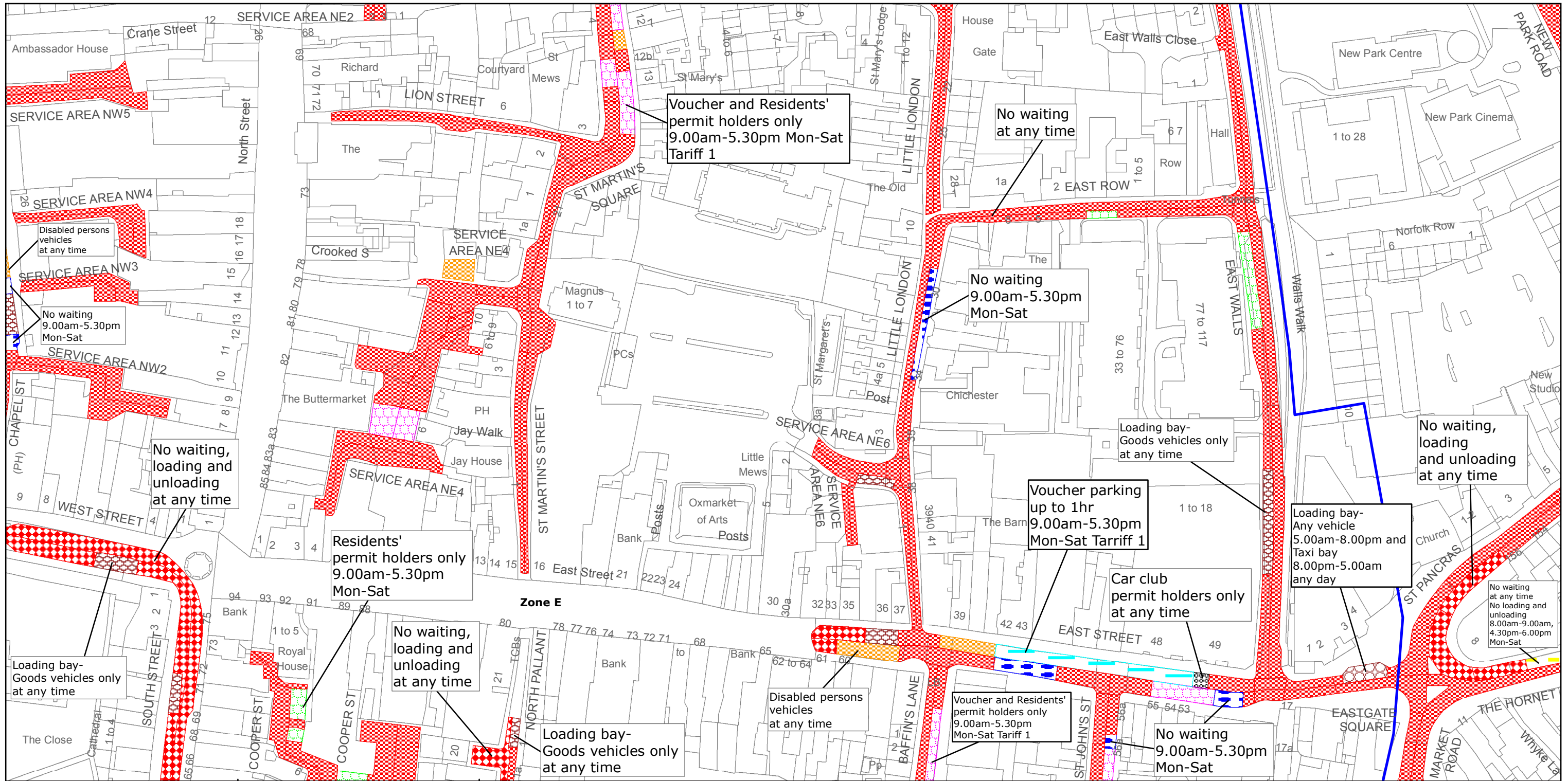
SHEET ISSUE NO 3
 SHEET ACTIVE FROM - 14/09/2015



SCALE:
 1:1250

at A3 size

Reproduced from or based upon 2013 Ordnance Survey material with permission of the Controller of HMSO (c) Crown Copyright reserved.
 Unauthorised reproduction infringes Crown copyright and may lead to prosecution or civil proceedings West Sussex County Council Licence No. 100023447



West Sussex County Council
 Highways & Transport
 The Grange
 Tower Street
 Chichester
 West Sussex
 PO19 1RH

CHICHESTER DISTRICT: CHICHESTER
 WAITING RESTRICTIONS

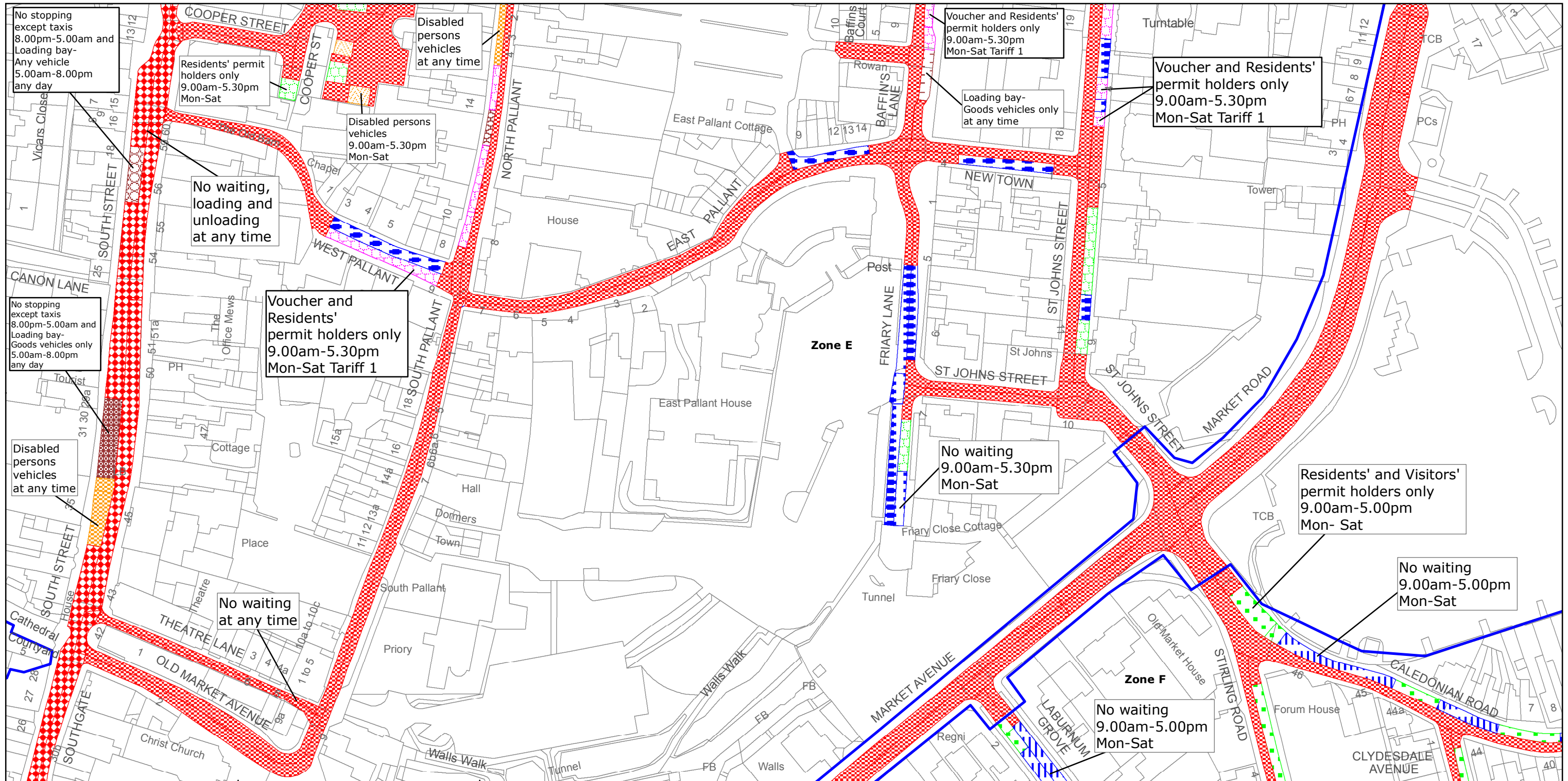
TILE REF NO:
SU8604NWN

SHEET ISSUE NO 4
 SHEET ACTIVE FROM - 14/09/2015

N

 SCALE:
 1:1250
 at A3 size

Reproduced from or based upon 2013 Ordnance Survey material with permission of the Controller of HMSO (c) Crown Copyright reserved.
 Unauthorised reproduction infringes Crown copyright and may lead to prosecution or civil proceedings West Sussex County Council Licence No. 100023447



West Sussex County Council
 Highways & Transport
 The Grange
 Tower Street
 Chichester
 West Sussex
 PO19 1RH

CHICHESTER DISTRICT: CHICHESTER
 WAITING RESTRICTIONS

Reproduced from or based upon 2013 Ordnance Survey material with permission of the Controller of HMSO (c) Crown Copyright reserved.
 Unauthorised reproduction infringes Crown copyright and may lead to prosecution or civil proceedings West Sussex County Council Licence No. 100023447

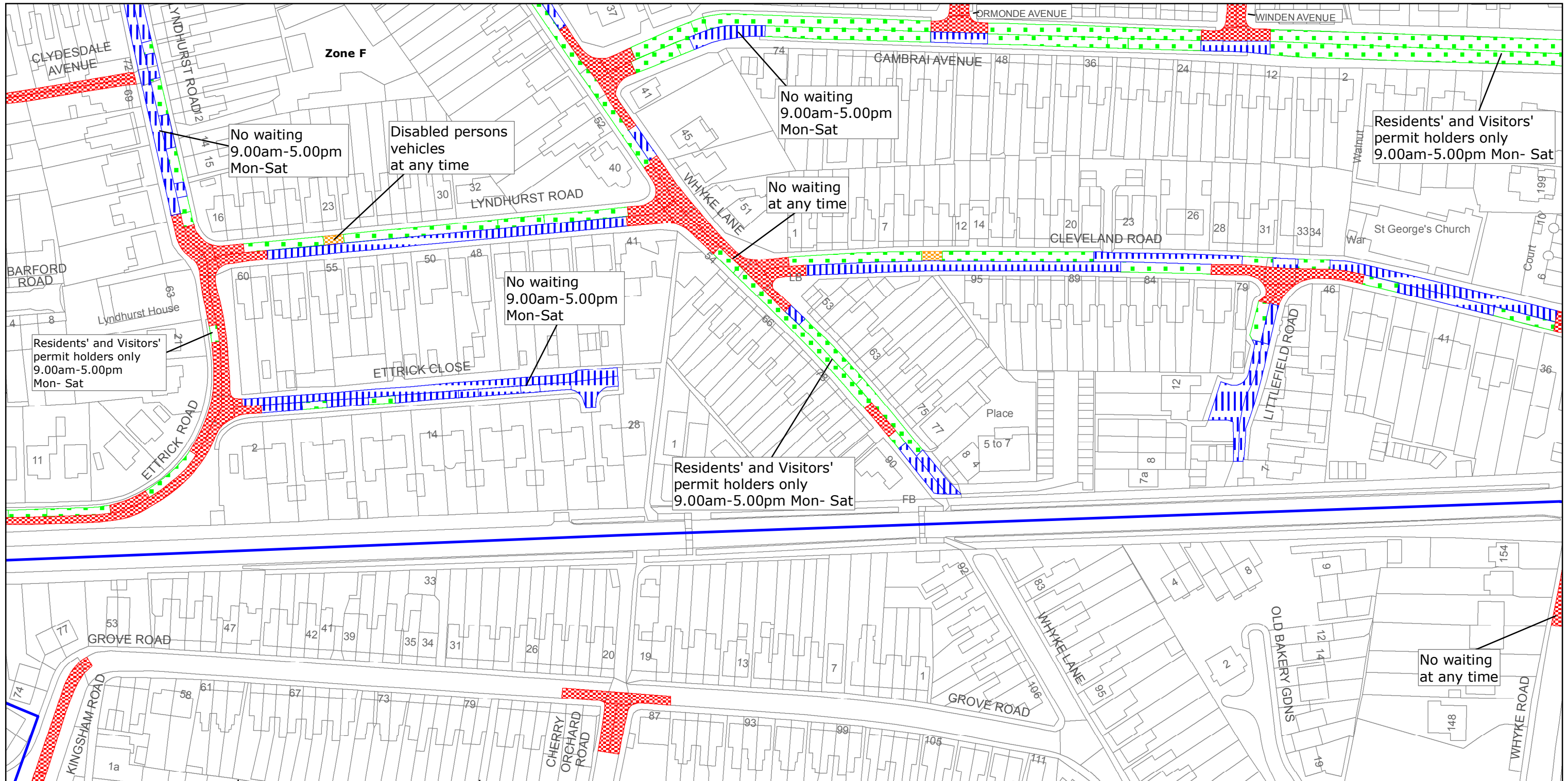
TILE REF NO:
 SU8604NWS

SHEET ISSUE NO 4
 SHEET ACTIVE FROM - 14/09/2015



SCALE:
 1:1250

at A3 size



West Sussex County Council
 Highways & Transport
 The Grange
 Tower Street
 Chichester
 West Sussex
 PO19 1RH

CHICHESTER DISTRICT: CHICHESTER
 WAITING RESTRICTIONS

TILE REF NO:
 SU8604SEN

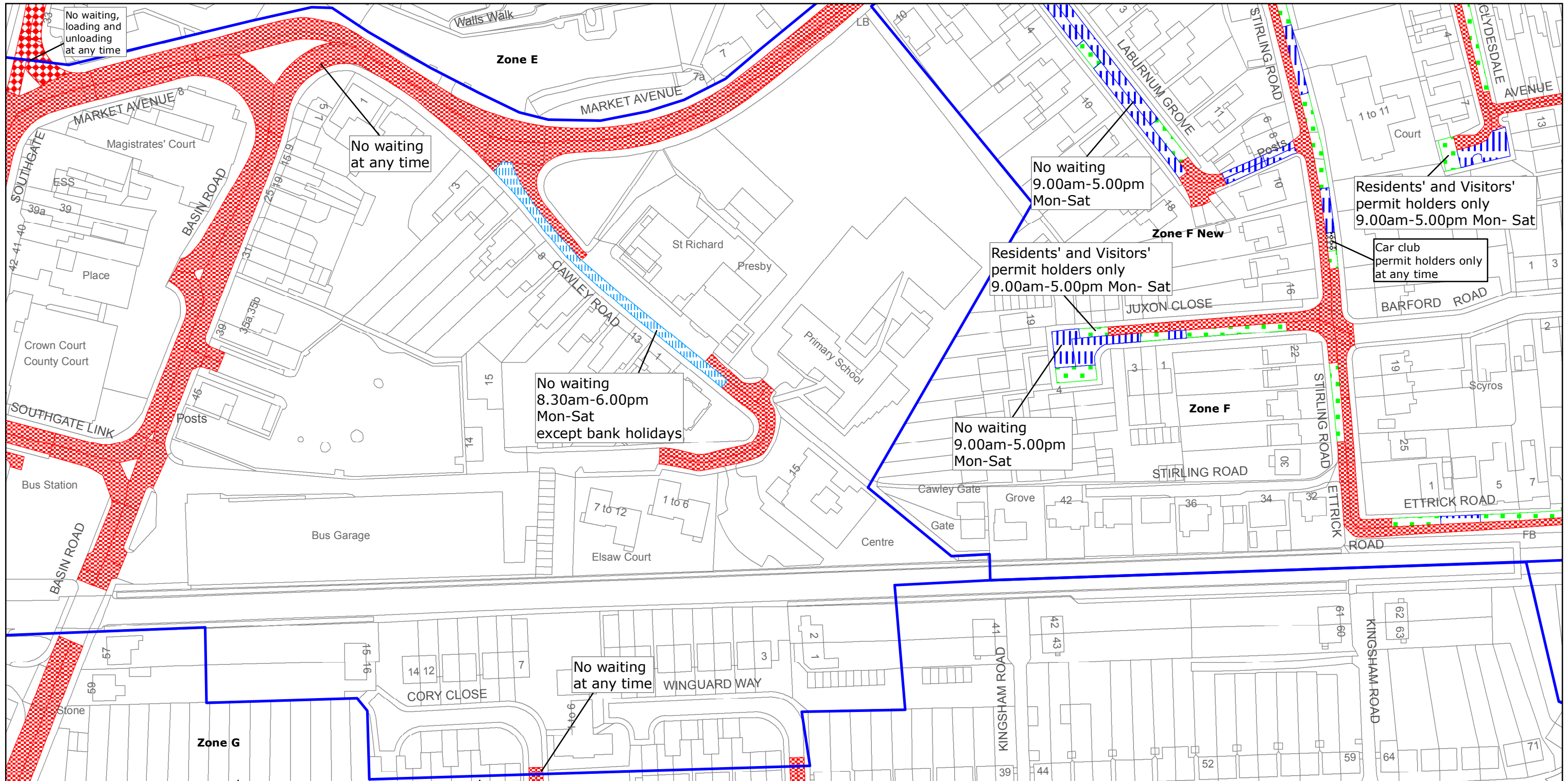
SHEET ISSUE NO 3
 SHEET ACTIVE FROM - 14/09/2015



SCALE:
 1:1250

at A3 size

Reproduced from or based upon 2013 Ordnance Survey material with permission of the Controller of HMSO (c) Crown Copyright reserved.
 Unauthorised reproduction infringes Crown copyright and may lead to prosecution or civil proceedings West Sussex County Council Licence No. 100023447



West Sussex County Council
 Highways & Transport
 The Grange
 Tower Street
 Chichester
 West Sussex
 PO19 1RH

CHICHESTER DISTRICT: CHICHESTER
 WAITING RESTRICTIONS

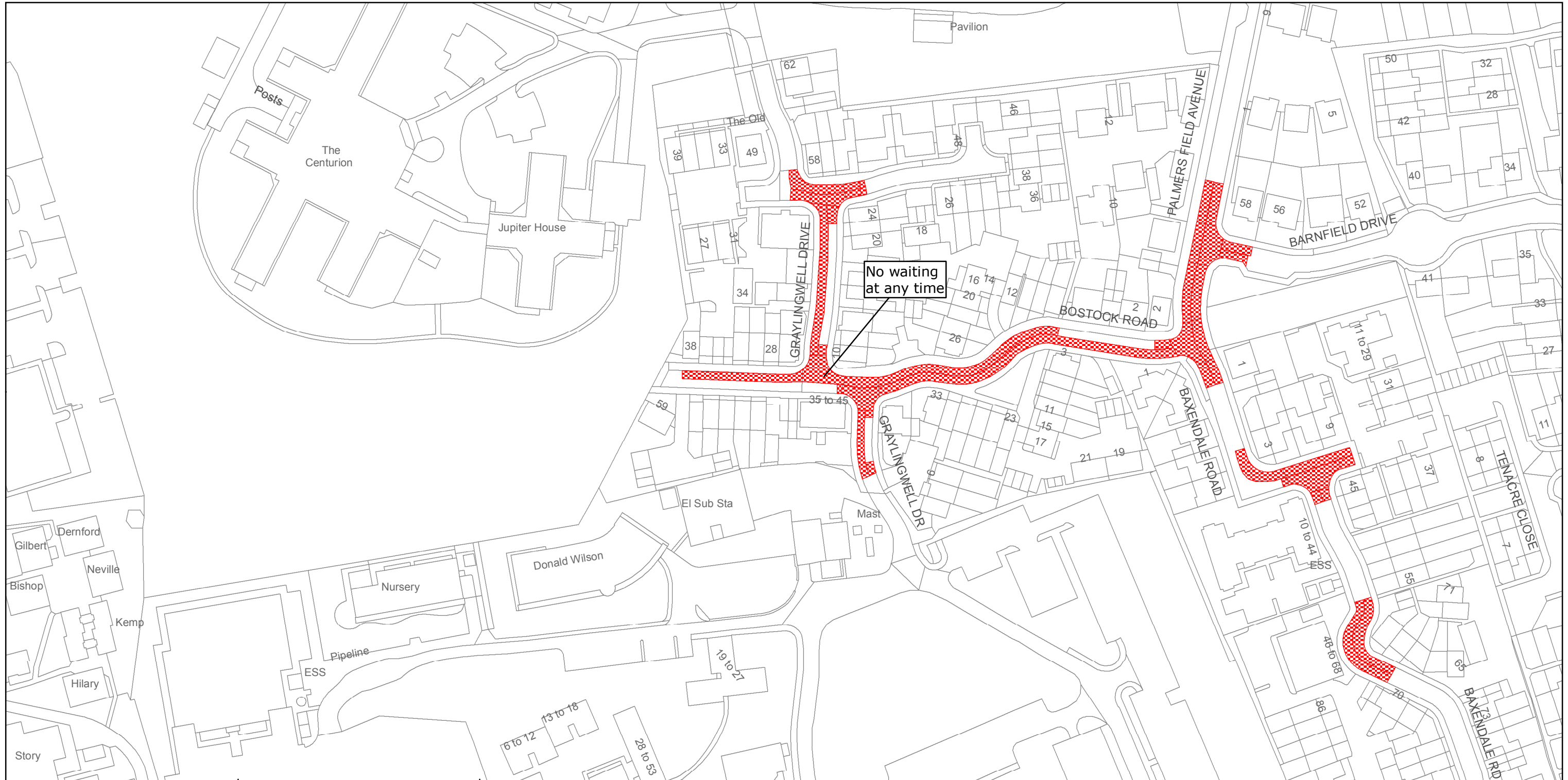
TILE REF NO:
 SU8604SWN

SHEET ISSUE NO 4
 SHEET ACTIVE FROM - 14/09/2015



SCALE:
 1:1250
 at A3 size

Reproduced from or based upon 2013 Ordnance Survey material with permission of the Controller of HMSO (c) Crown Copyright reserved.
 Unauthorised reproduction infringes Crown copyright and may lead to prosecution or civil proceedings West Sussex County Council Licence No. 100023447



West Sussex County Council
 Highways & Transport
 The Grange
 Tower Street
 Chichester
 West Sussex
 PO19 1RH

CHICHESTER DISTRICT: CHICHESTER
 WAITING RESTRICTIONS

TILE REF NO:
SU8605NEN

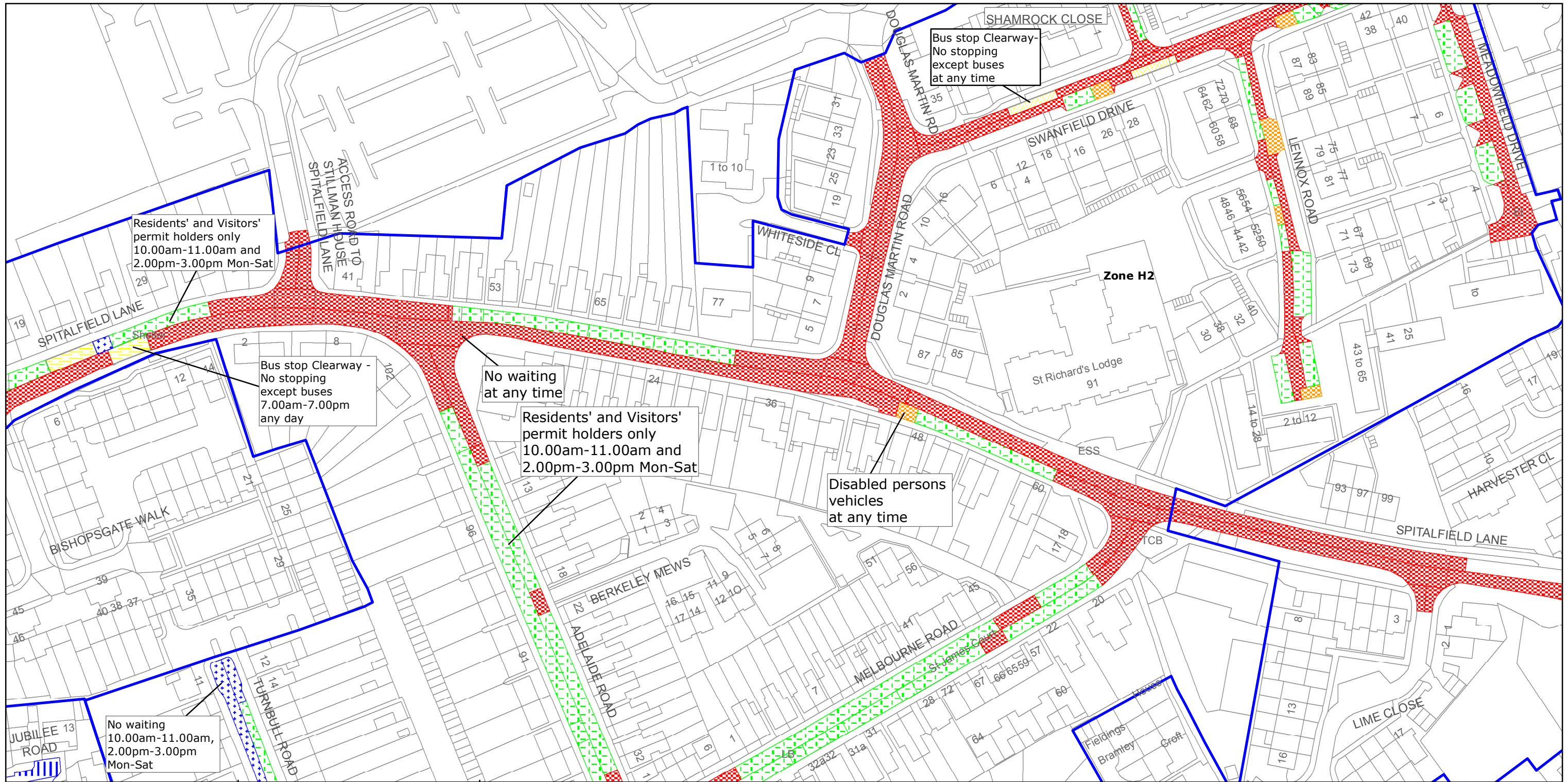
SHEET ISSUE NO 1
 SHEET ACTIVE FROM - 14/09/2015



SCALE:
 1:1250

at A3 size

Reproduced from or based upon 2013 Ordnance Survey material with permission of the Controller of HMSO (c) Crown Copyright reserved.
 Unauthorised reproduction infringes Crown copyright and may lead to prosecution or civil proceedings West Sussex County Council Licence No. 100023447



Residents' and Visitors' permit holders only
10.00am-11.00am and 2.00pm-3.00pm Mon-Sat

Bus stop Clearway -
No stopping
except buses
7.00am-7.00pm
any day

No waiting
at any time

Residents' and Visitors' permit holders only
10.00am-11.00am and 2.00pm-3.00pm Mon-Sat

Disabled persons
vehicles
at any time

No waiting
10.00am-11.00am,
2.00pm-3.00pm
Mon-Sat



West Sussex County Council
Highways & Transport
The Grange
Tower Street
Chichester
West Sussex
PO19 1RH

CHICHESTER DISTRICT: CHICHESTER
WAITING RESTRICTIONS

TILE REF NO:
SU8605SEN

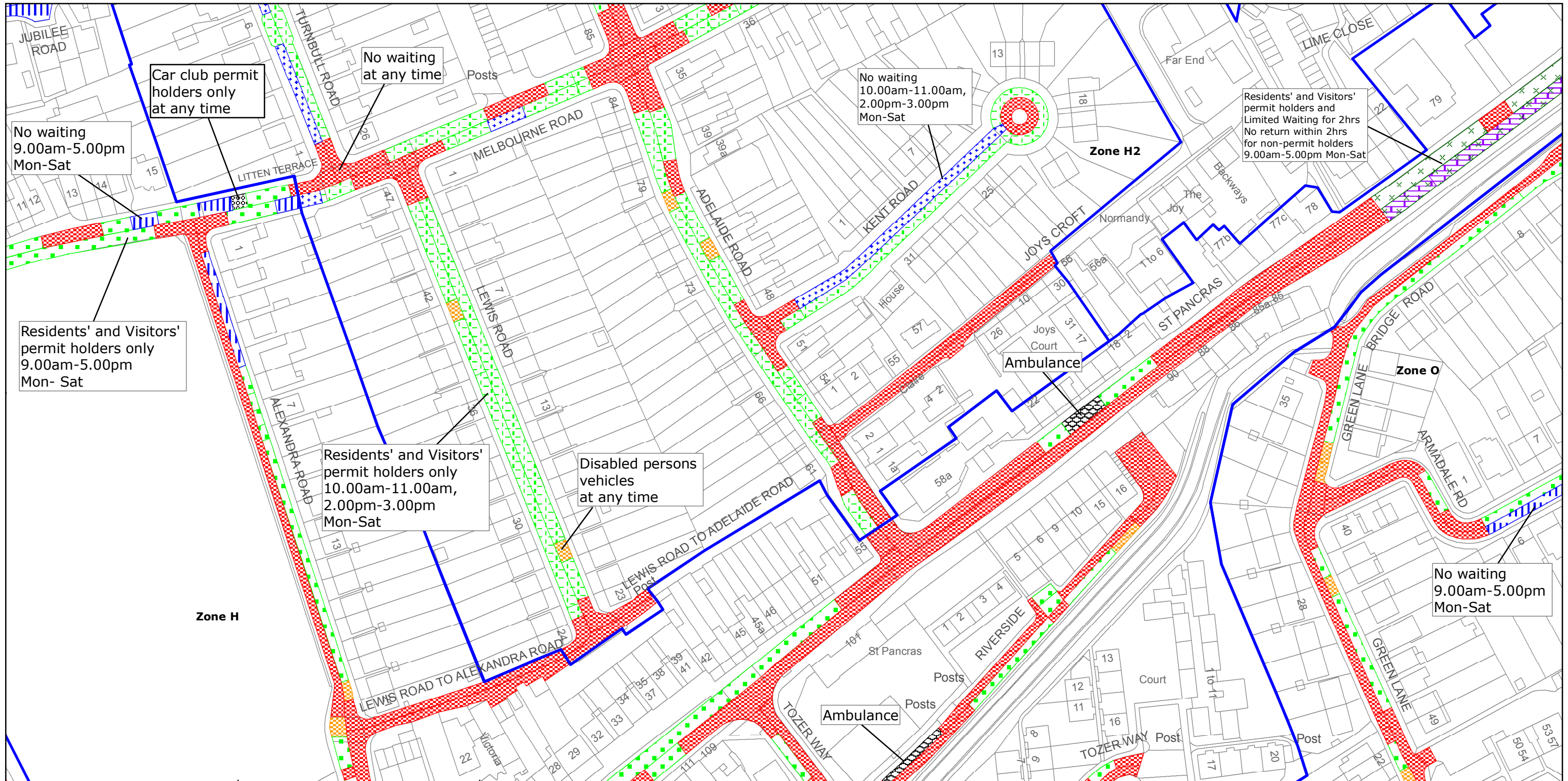
SHEET ISSUE NO 4
SHEET ACTIVE FROM - 14/09/2015



SCALE:
1:1250

at A3 size

Reproduced from or based upon 2013 Ordnance Survey material with permission of the Controller of HMSO (c) Crown Copyright reserved.
Unauthorised reproduction infringes Crown copyright and may lead to prosecution or civil proceedings West Sussex County Council Licence No. 100023447



West Sussex County Council
 Highways & Transport
 The Grange
 Tower Street
 Chichester
 West Sussex
 PO19 1RH

CHICHESTER DISTRICT: CHICHESTER
 WAITING RESTRICTIONS

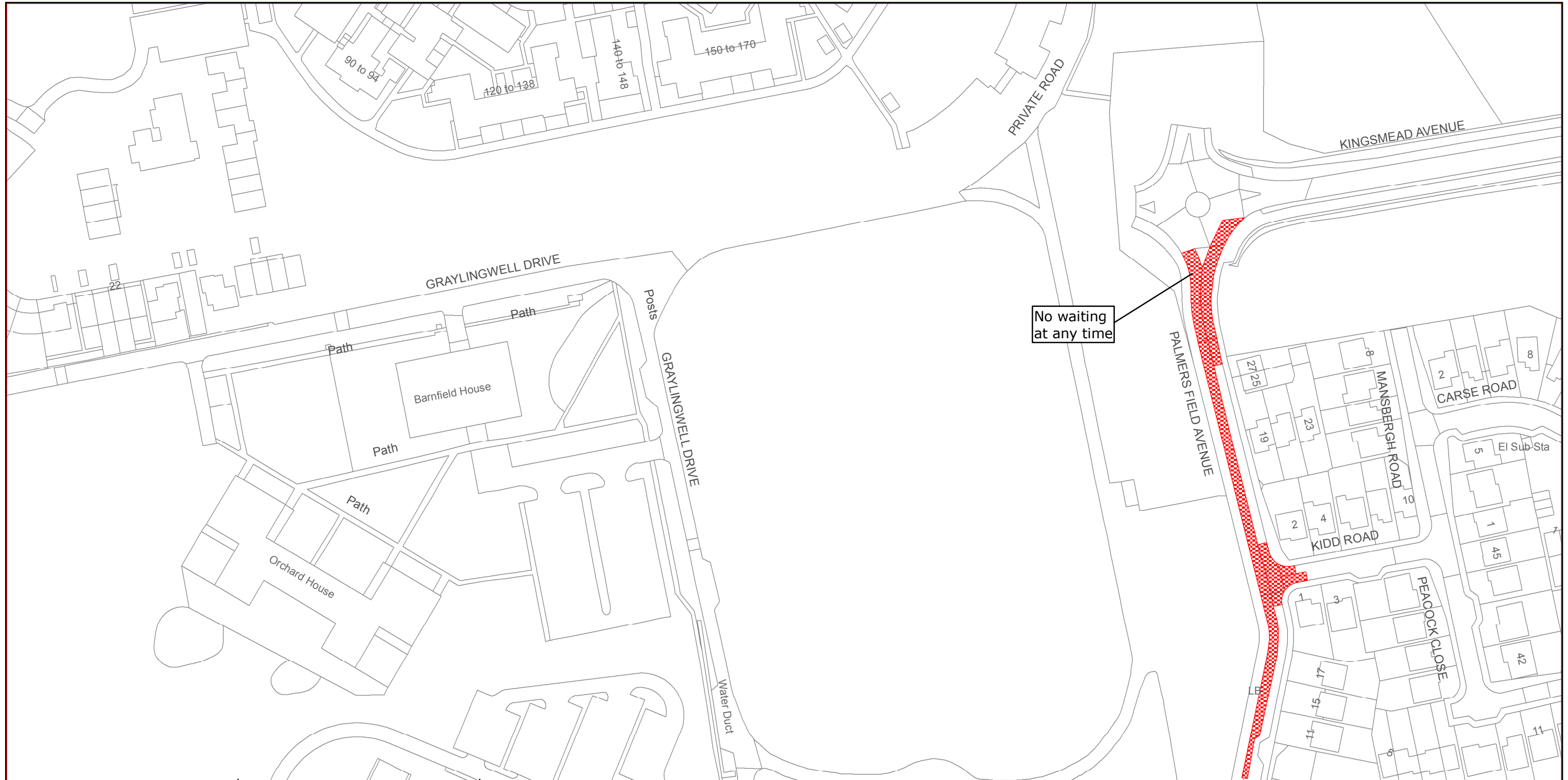
TILE REF NO:
 SU8605SES

SHEET ISSUE NO 3
 SHEET ACTIVE FROM - 14/09/2015



SCALE:
 1:1250
 at A3 size

Reproduced from or based upon 2013 Ordnance Survey material with permission of the Controller of HMSO (c) Crown Copyright reserved.
 Unauthorised reproduction infringes Crown copyright and may lead to prosecution or civil proceedings West Sussex County Council Licence No. 100023447



West Sussex County Council
 Highways & Transport
 The Grange
 Tower Street
 Chichester
 West Sussex
 PO19 1RH

CHICHESTER DISTRICT: CHICHESTER
 WAITING RESTRICTIONS

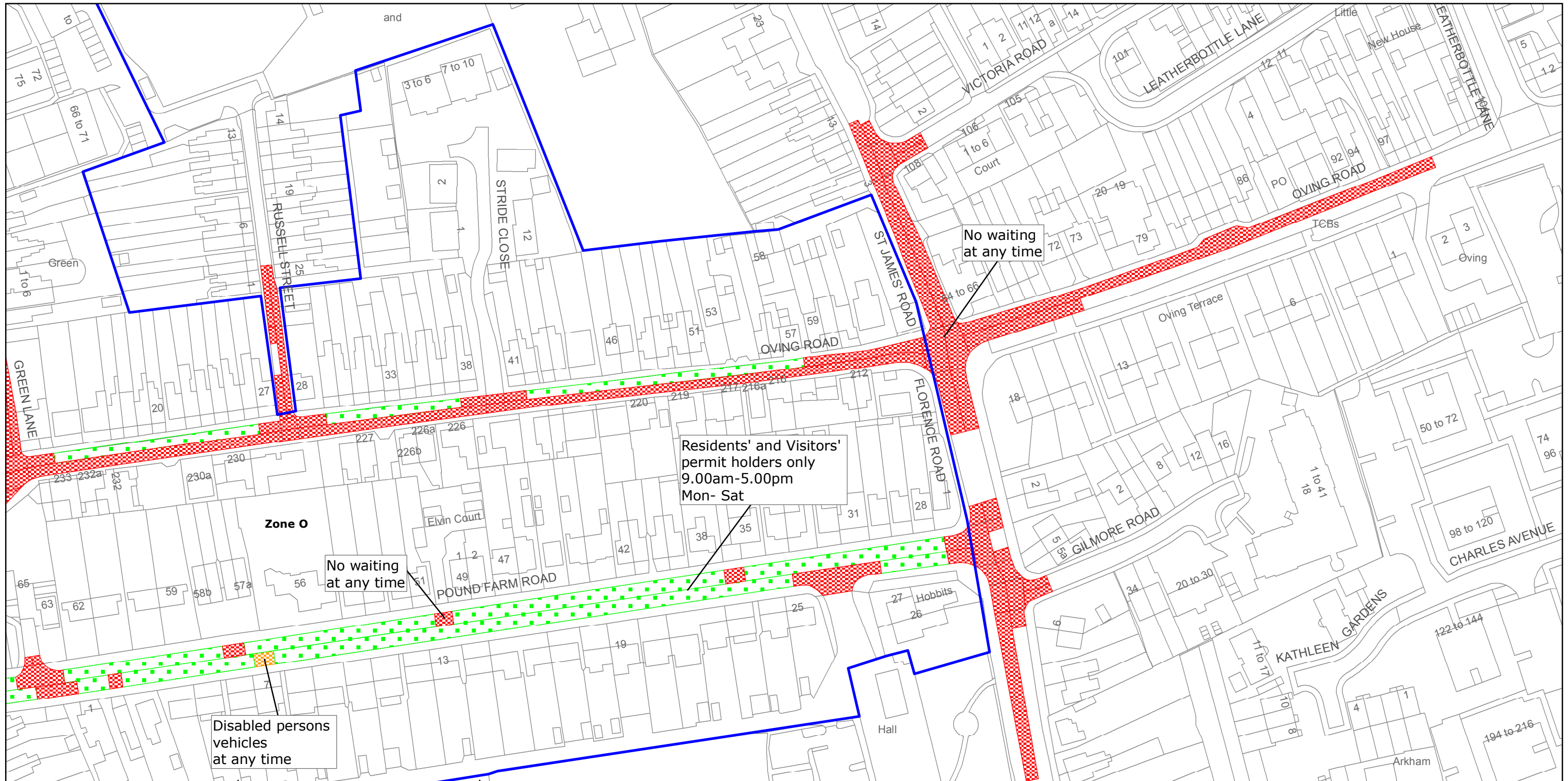
TILE REF NO:
 SU8606SES

SHEET ISSUE NO 1
 SHEET ACTIVE FROM - 14/09/2015



SCALE:
 1:1250
 at A3 size

Reproduced from or based upon 2013 Ordnance Survey material with permission of the Controller of HMSO (c) Crown Copyright reserved.
 Unauthorised reproduction infringes Crown copyright and may lead to prosecution or civil proceedings West Sussex County Council Licence No. 100023447



West Sussex County Council
 Highways & Transport
 The Grange
 Tower Street
 Chichester
 West Sussex
 PO19 1RH

CHICHESTER DISTRICT: CHICHESTER
 WAITING RESTRICTIONS

TILE REF NO:
 SU8704NWN

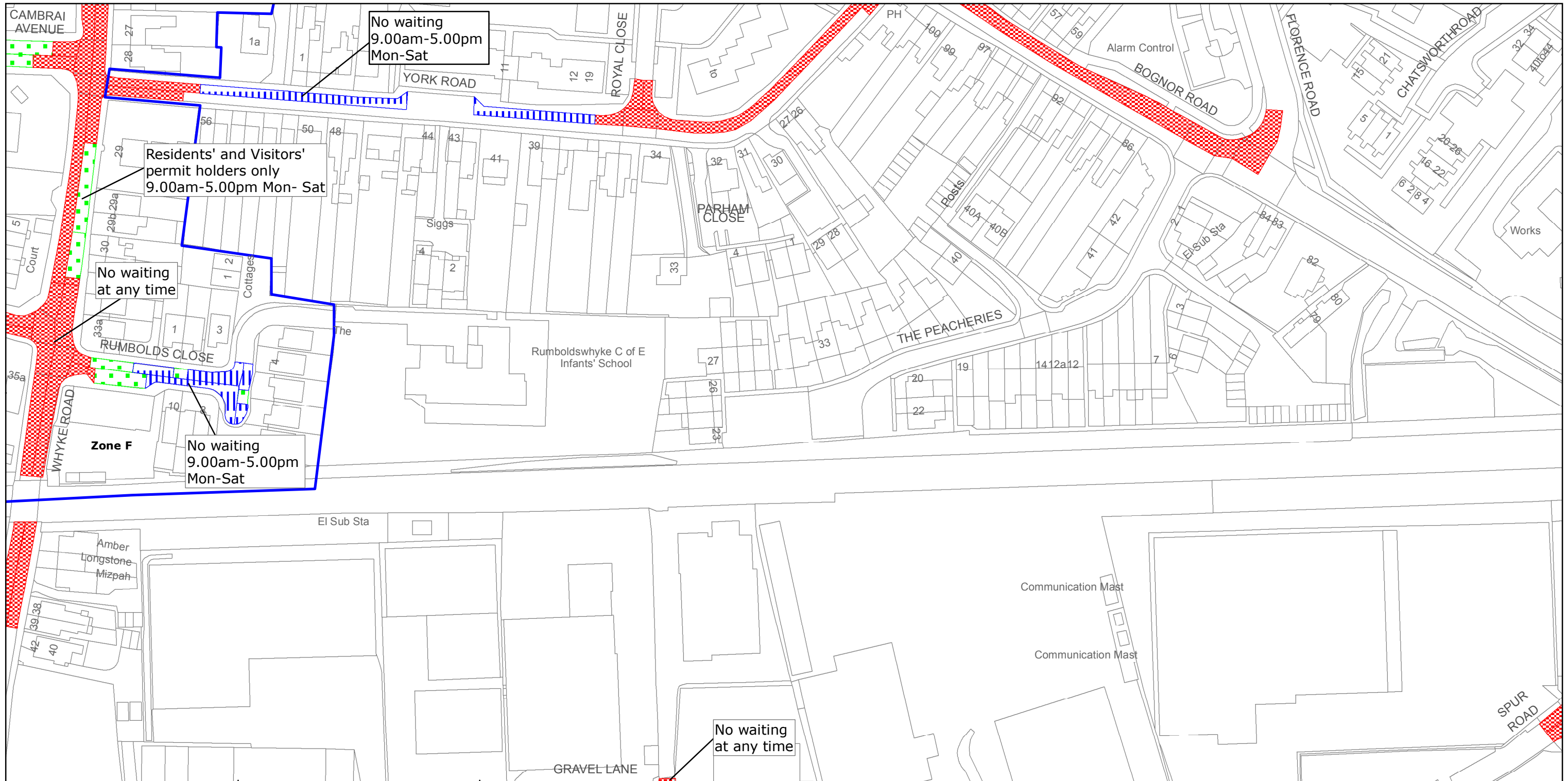
SHEET ISSUE NO 3
 SHEET ACTIVE FROM - 14/09/2015



SCALE:
 1:1250

at A3 size

Reproduced from or based upon 2013 Ordnance Survey material with permission of the Controller of HMSO (c) Crown Copyright reserved.
 Unauthorised reproduction infringes Crown copyright and may lead to prosecution or civil proceedings West Sussex County Council Licence No. 100023447



West Sussex County Council
 Highways & Transport
 The Grange
 Tower Street
 Chichester
 West Sussex
 PO19 1RH

CHICHESTER DISTRICT: CHICHESTER
 WAITING RESTRICTIONS

TILE REF NO:
 SU8704SWN

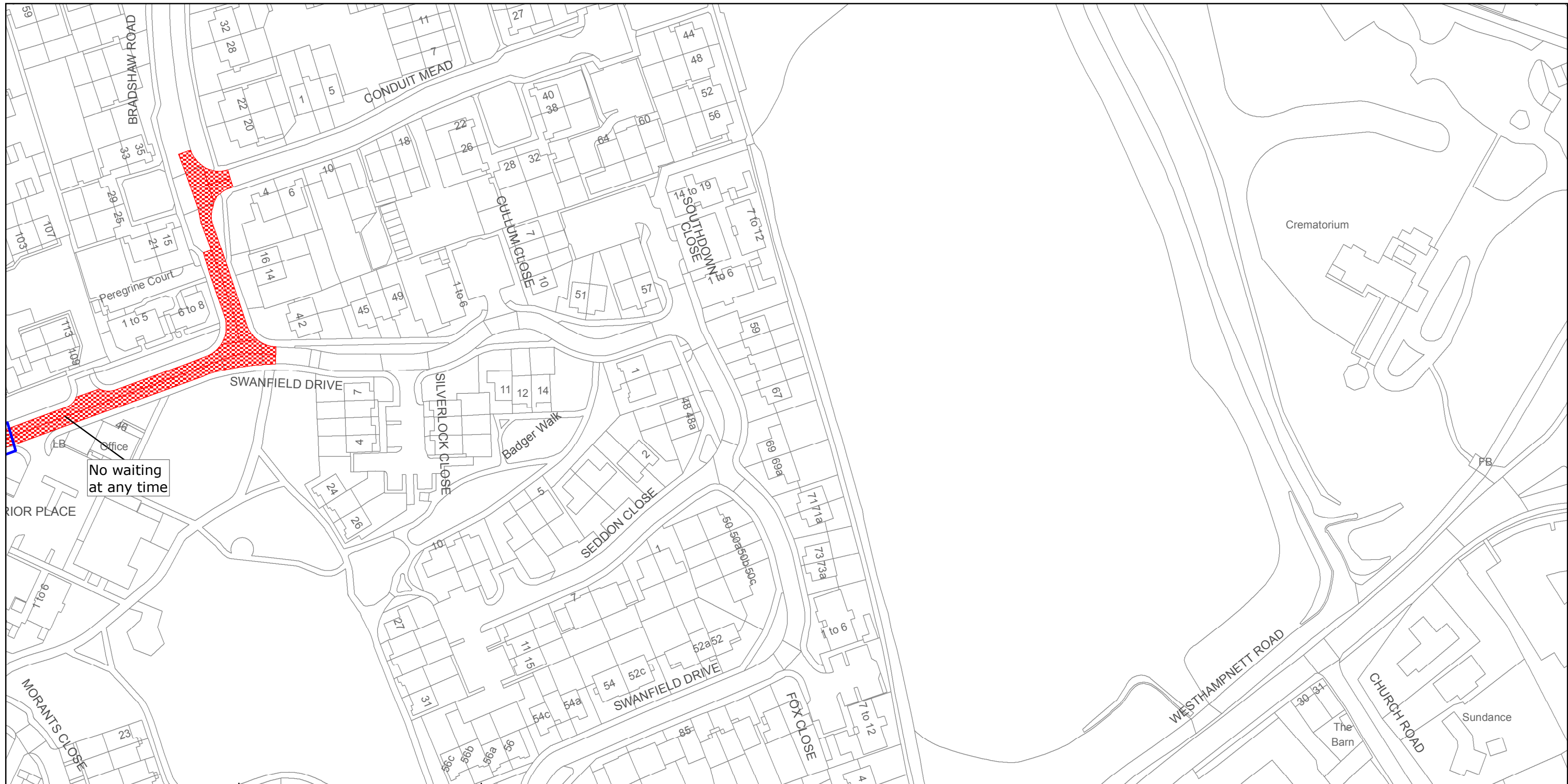
SHEET ISSUE NO 3
 SHEET ACTIVE FROM - 14/09/2015



SCALE:
 1:1250

at A3 size

Reproduced from or based upon 2013 Ordnance Survey material with permission of the Controller of HMSO (c) Crown Copyright reserved.
 Unauthorised reproduction infringes Crown copyright and may lead to prosecution or civil proceedings West Sussex County Council Licence No. 100023447



No waiting
at any time



West Sussex County Council
Highways & Transport
The Grange
Tower Street
Chichester
West Sussex
PO19 1RH

CHICHESTER DISTRICT: CHICHESTER
WAITING RESTRICTIONS

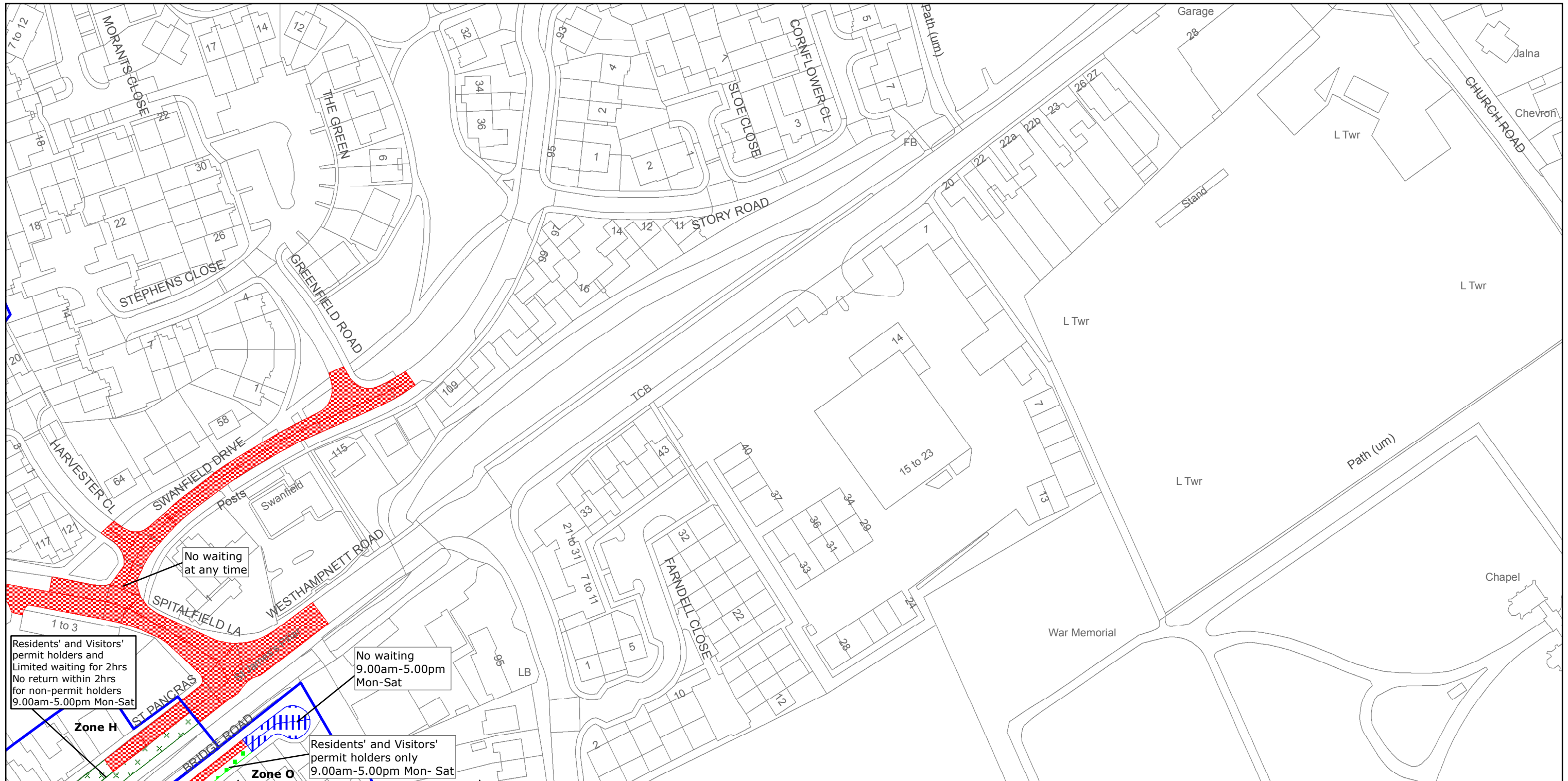
TILE REF NO:
SU8705NWS

SHEET ISSUE NO 2
SHEET ACTIVE FROM - 14/09/2015



SCALE:
1:1250

at A3 size



Residents' and Visitors' permit holders and Limited waiting for 2hrs No return within 2hrs for non-permit holders 9.00am-5.00pm Mon-Sat

No waiting at any time

No waiting 9.00am-5.00pm Mon-Sat

Residents' and Visitors' permit holders only 9.00am-5.00pm Mon-Sat



West Sussex County Council
Highways & Transport
The Grange
Tower Street
Chichester
West Sussex
PO19 1RH

CHICHESTER DISTRICT: CHICHESTER
WAITING RESTRICTIONS

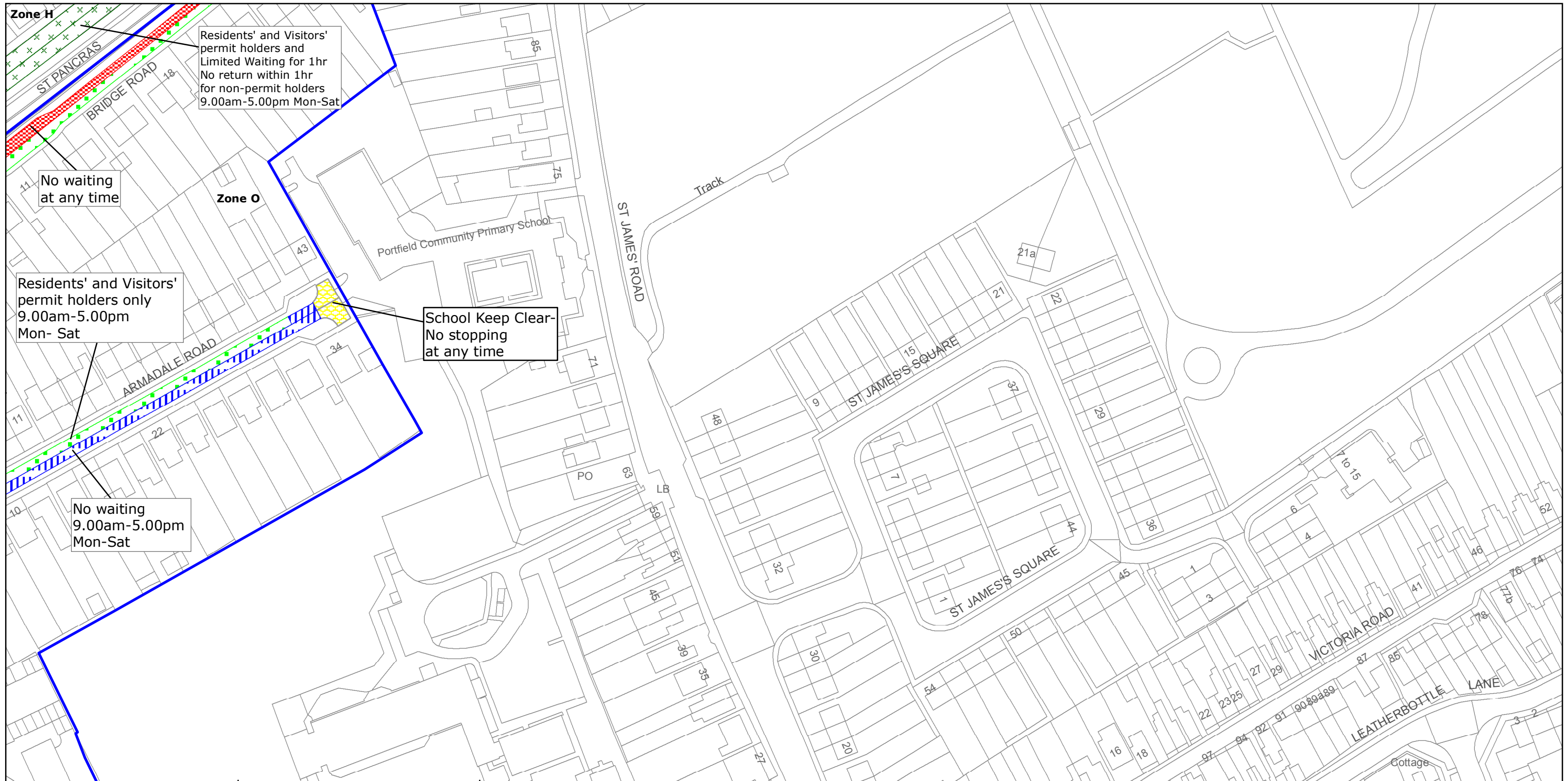
TILE REF NO:
SU8705SWN

SHEET ISSUE NO 3
SHEET ACTIVE FROM - 14/09/2015



SCALE:
1:1250
at A3 size

Reproduced from or based upon 2013 Ordnance Survey material with permission of the Controller of HMSO (c) Crown Copyright reserved. Unauthorised reproduction infringes Crown copyright and may lead to prosecution or civil proceedings West Sussex County Council Licence No. 100023447



West Sussex County Council
Highways & Transport
The Grange
Tower Street
Chichester
West Sussex
PO19 1RH

CHICHESTER DISTRICT: CHICHESTER
WAITING RESTRICTIONS

TILE REF NO:
SU8705SWS

SHEET ISSUE NO 2
SHEET ACTIVE FROM - 14/09/2015



SCALE:
1:1250

at A3 size

Reproduced from or based upon 2013 Ordnance Survey material with permission of the Controller of HMSO (c) Crown Copyright reserved.
Unauthorised reproduction infringes Crown copyright and may lead to prosecution or civil proceedings West Sussex County Council Licence No. 100023447